



aerial geomatics

UAV Mapping Analysis

With NPNT compliant

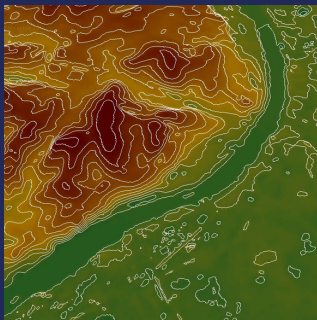





Emerging as one of the leading indigenous UAV Mapping analysis and Planning Companies, The "aerial geomatics", deals with UAV (Unmanned Aerial Vehicle) Engineering, GIS (Geographic Information System) Solutions, aerial photogrammetry and Spatial data management.

Contact us

#22, 7th Cross, 11th Main Road,
Raghavendra Layout, K.G.Halli,
Bangalore 560015
+91 9686906493
admin@aerialgeomatics.com
www.aerialgeomatics.com

Why Us

On above, and below the earth's surface—we provide UAV Mapping Services to define land boundaries, earth's physical features, and the built environment. Armed with tools like UAV, GPS, GIS, and aerial photogrammetry, we deliver innovative solutions for remote and challenging environments or complex urban settings.



Make your decisions are quicker, better, and efficient by using accurate **3D Maps & 3D Models**

Our Domains

- Urban Development
- Mining
- Infrastructure

Our Outputs

- Orthomosaic
- Contour
- 3D Model
- Digital Surface Model
- Digital Terrain model
- Digital Elevation Model
- Auto cad 2D &3D
- Time based video inspection
- Geo-referenced DSM's
- Volume measurements
- Resource Calculations
- Digitize models
- Mine development report
- Structural and terrain analysis
- Alignment of Divider
- Overline structures
- Boundaries
- Electric lines for Street Lights
- Expansion of roads
- Power lines crossings